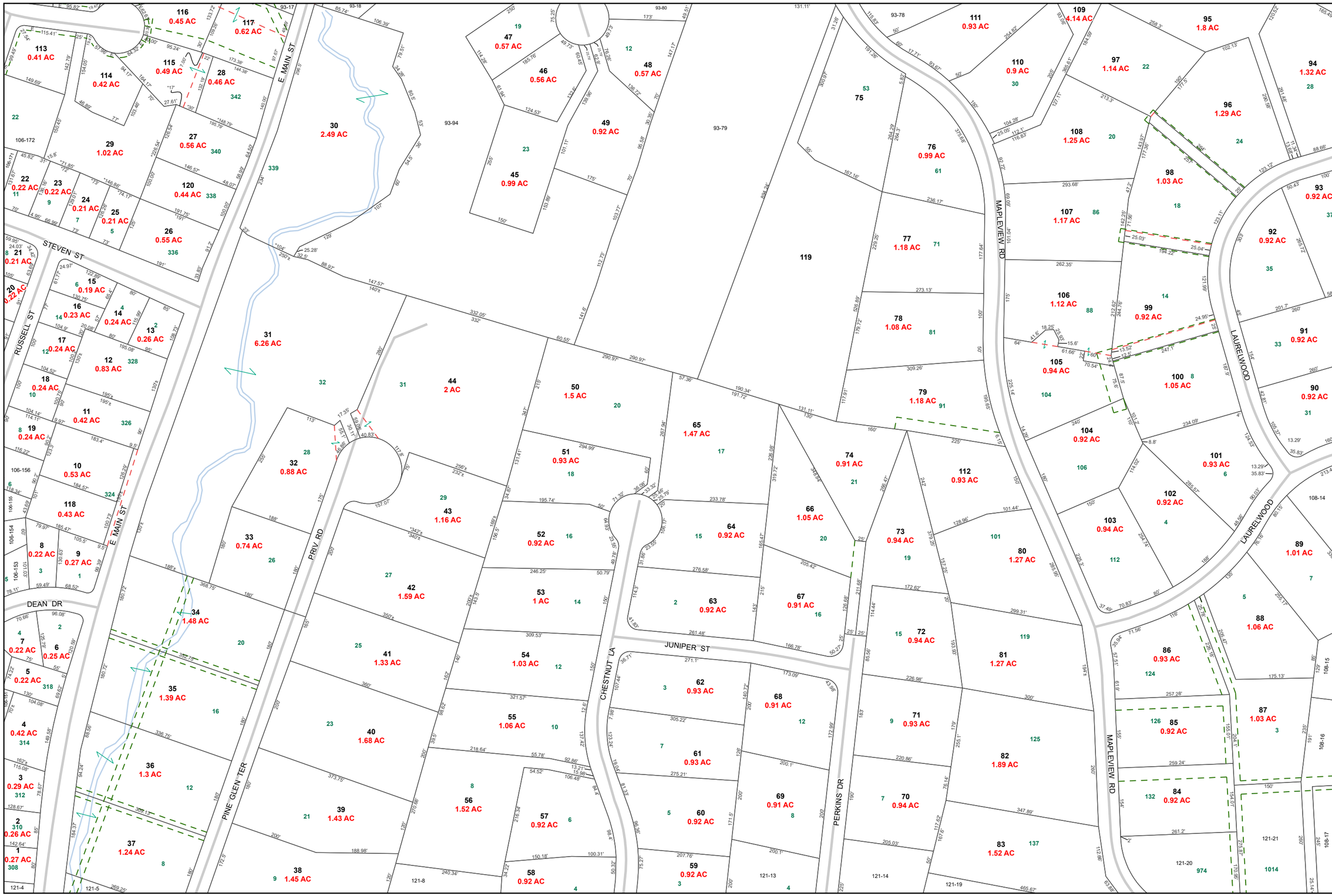

Map 107 of 233

Town of Wallingford, CT Assessor Map

COUNTY OF NEW HAVEN
STATE OF CONNECTICUT

Legend

- Historic Parcels Line
- Water Feature
- Easement Line
- Landhook
- Pavement
- Parcel Boundary
- 70 Lot Number
- 1.37 AC Acreage
- 415 Address Number
- 37-6 Lot on Other Map

N

0 50 100 Feet

1 inch equals 200 feet

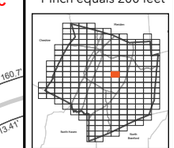

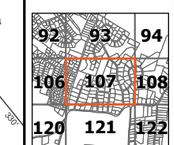

GIS DISCLAIMER:
The Town of Wallingford cannot and does not warrant or guarantee the reliability or accuracy of the GIS information contained on the map. Neither the City nor its employees, agents or consultants shall be liable for any loss, damage or injury caused in whole or in part by using maps or data, or in reliance upon the information contained herein.

AI Engineers
919 Middle Street
Middletown, CT 06457
(860) 635-7740

Map Series Printed:
March 2026

Map 107 of 233
Town of Wallingford, CT Assessor Map