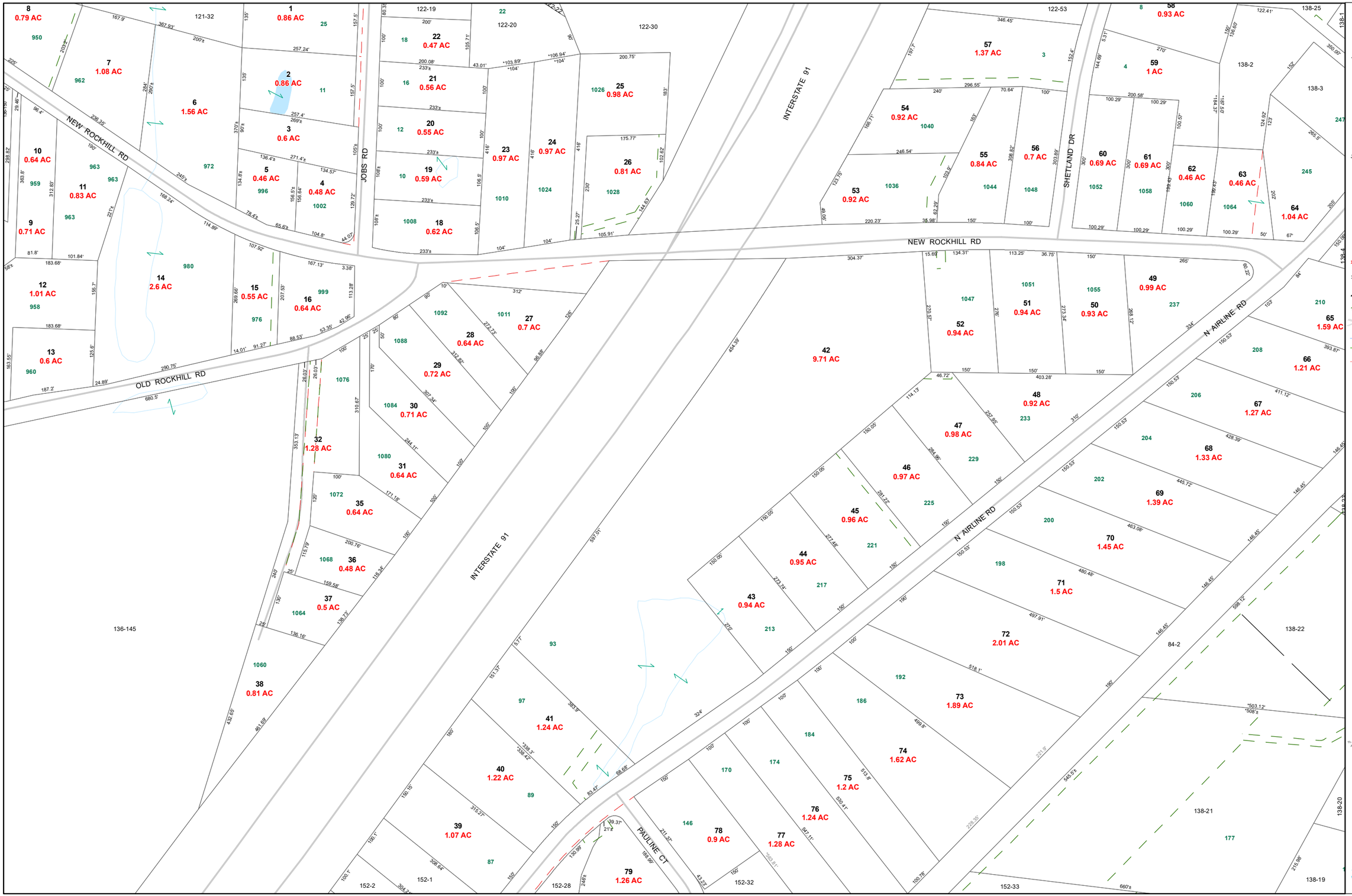

Map: 137
of 233

Town of Wallingford, CT Assessor Map

COUNTY OF NEW HAVEN
STATE OF CONNECTICUT

Map Features

- 113 Lot Number
- 363 Address Number
- 1.0 AC Acreage
- 152-13 Lot on Other Map
- Parcel Lines
- Easement Lines
- Pavement
- Water Features
- Landhooks
- Historic Parcels Lines

N

0 50 100 Feet

1 in = 200 ft

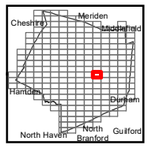

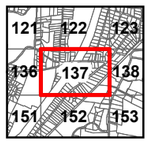

DISCLAIMER:
This map is for informational purposes only. All information is subject to verification by any user. The Town of Wallingford and its mapping contractors assume no legal responsibility for the information contained herein.

Map Printed
June 2024

Map: 137

NEGEO
New England GeoSystems
www.negeosystems.com
426 East Main Street - Bldg 1 Suite 16
Branford, CT 06405 - (203) 404-7129