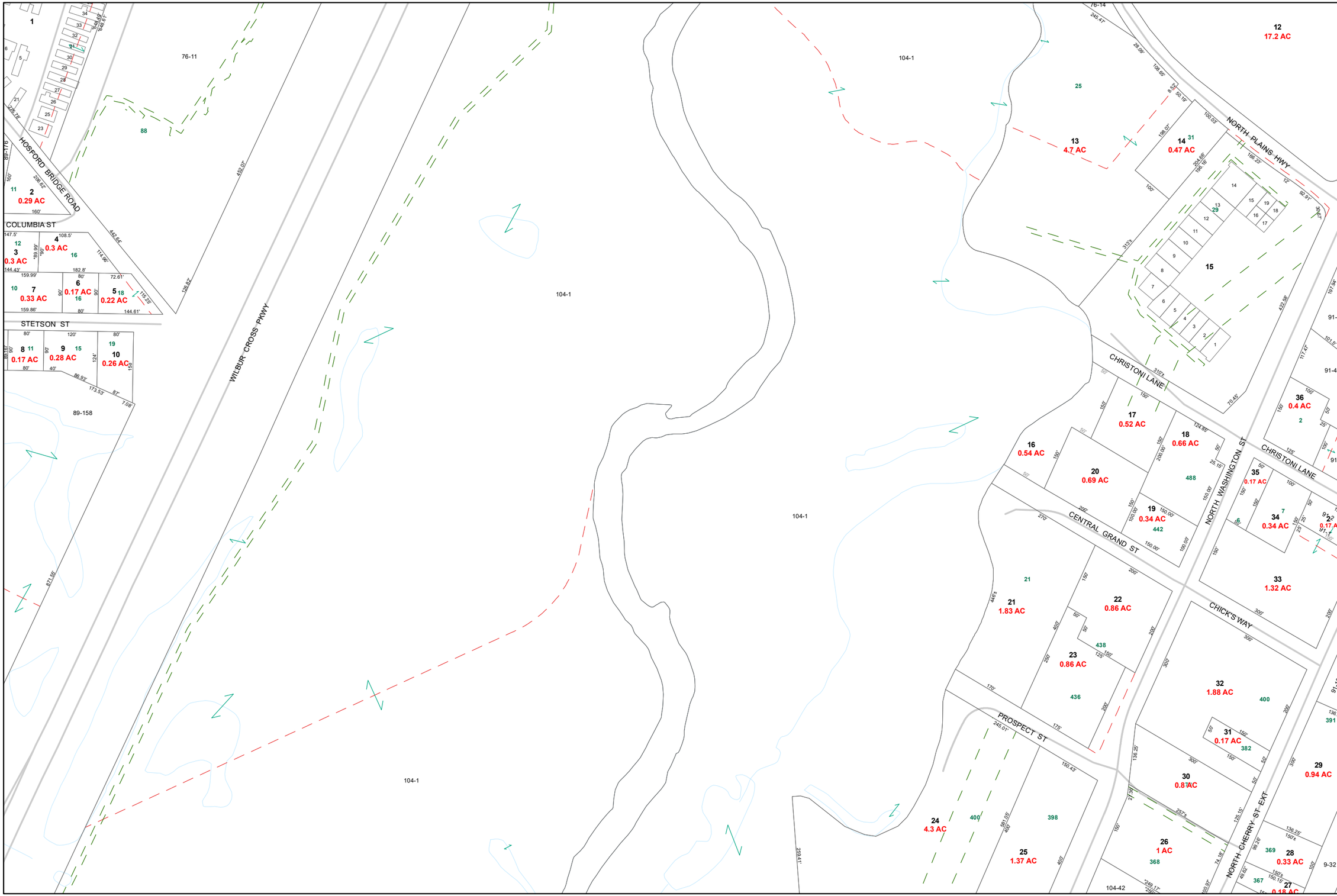

Map: 90
of 233

Town of Wallingford, CT Assessor Map

COUNTY OF NEW HAVEN
STATE OF CONNECTICUT

Map Features

- 113 — Lot Number
- 363 — Address Number
- 1.0 AC — Acreage
- 152-13 — Lot on Other Map
- Parcel Lines
- Easement Lines
- Pavement
- Water Features
- Landhooks
- Historic Parcels Lines

N

0 50 100 Feet
1 in = 200 ft

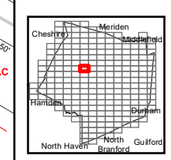

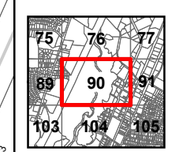

DISCLAIMER:
This map is for informational purposes only. All information is subject to verification by any user. The Town of Wallingford and its mapping contractors assume no legal responsibility for the information contained herein.

Map Printed June 2024

Map: 90

NEGEO
New England GeoSystems
www.negeosystems.com
Corporate Office: 1 Church St, Suite 16
Stratford, CT 06497 - (203) 690 - 7129